

Bridle Track Access Map

Produced by Bathurst Visitor Information Centre Feb 2023

All effort has been made to ensure accuracy of correct information. As of 16/02/23 any information present in this map is subject to change without notice. Bathurst Regional Council does not accept liability for any damages that arise from inaccuracies or misinterpretations of this map.

Not to scale. Map made using Minview Geosciences Mapping tool.

Bathurst Visitor Information Centre:

1 Kendall Ave, Bathurst NSW 2795











Bathurstregion.com.au for more information or call 1800 681 000.



Bridle Track Entrance
Duramana Road

Bridle Track Sites

(Ordered by distance from Bathurst)

	\$											Notes
Bruinbun Reserve 41km, 57min.		•				•	•		•	•		
Amy Anderson Reserve 42.7km, 1hr 3min.		•				•	•		•	•		
Tattersalls Hole Reserve 44km, 1hr 10min.		•				•	•		•	•		
Black Gate Reserve 45km 1hr 15min.		•				•	•		•	•		
Native Dog Reserve 57km, 1hr 30min.		•					•		•	•		
Johnson's Hole Reserve 59.5km, 1hr 40min.		•				•	•		•	•		
Randwick Hole Reserve 62.4km, 1hr 45min.		•				•	•		•	•		
Grimley's Hotel Reserve 62.6km, 1hr 45min.		•					•		•	•		
Root Hog Road Reserve 63.8, 1hr 48min.		•					•		•	•		River crossing required.
Sammy's Hole Reserve 64km, 1hr 50min.		•					•		•	•		
Mary Flynn Campground 74km, 2hr.		•				•	•		•	•		
Cave Hole Reserve 74.6km, 2hr 5min.		•					•		•	•		
Turon Crossing Reserve 74.9km, 2hr 7min.		•				•	•		•	•		

Powered sites with hot showers & amenities available at The Village Campground and Glendora Campground in Hill End, contact 1300 072 757 to book.

Key to Campsite Information Tables



Costs apply, bookings may be required.



Campsite only accessible by 4 Wheel Drive (4wd).



Tent sites available.



Showers available. Check notes as several are cold water only.



Caravan accessible. (Caravan waste dump point at **205 Morisset Street.**)



Fires may be permitted. Always check current fire bans, and bring your own fire wood to National Park campsites.



Powered sites available.



Pets allowed with conditions, keep on leash or controlled at all times.



Drinking water may be available. Many sites in the Bathurst region rely on tank water. As a precaution always boil tank water before use and bring water with you when planning a trip.



BBQ facilities available, may be wood fire BBQ. Check notes for information.



Toilets available. May be drop or composting toilet. Advised to pack toilet paper when planning trips.

Scan here for interactive
Of Bridle Track camping.



Bins may not be available along the Bridle Track or in Hill End, please take all rubbish with you on departure.

Help keep our region clean, report illegal dumping & littering offenders to **(02) 6333 6511**